



## Awalé Resources – Odienné Project – Maiden Drill Program Delivers Near Surface High Grade Gold Discovery.

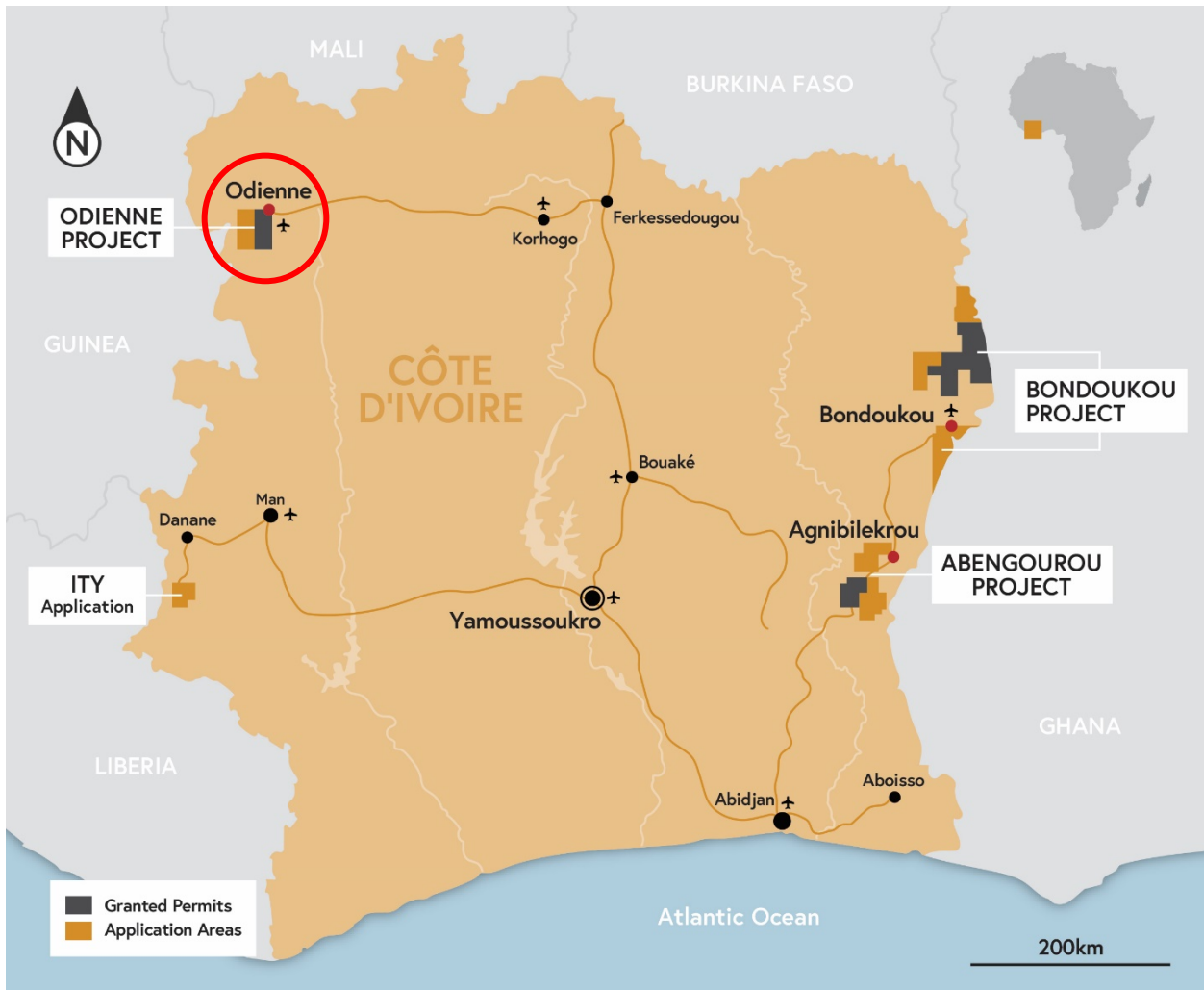
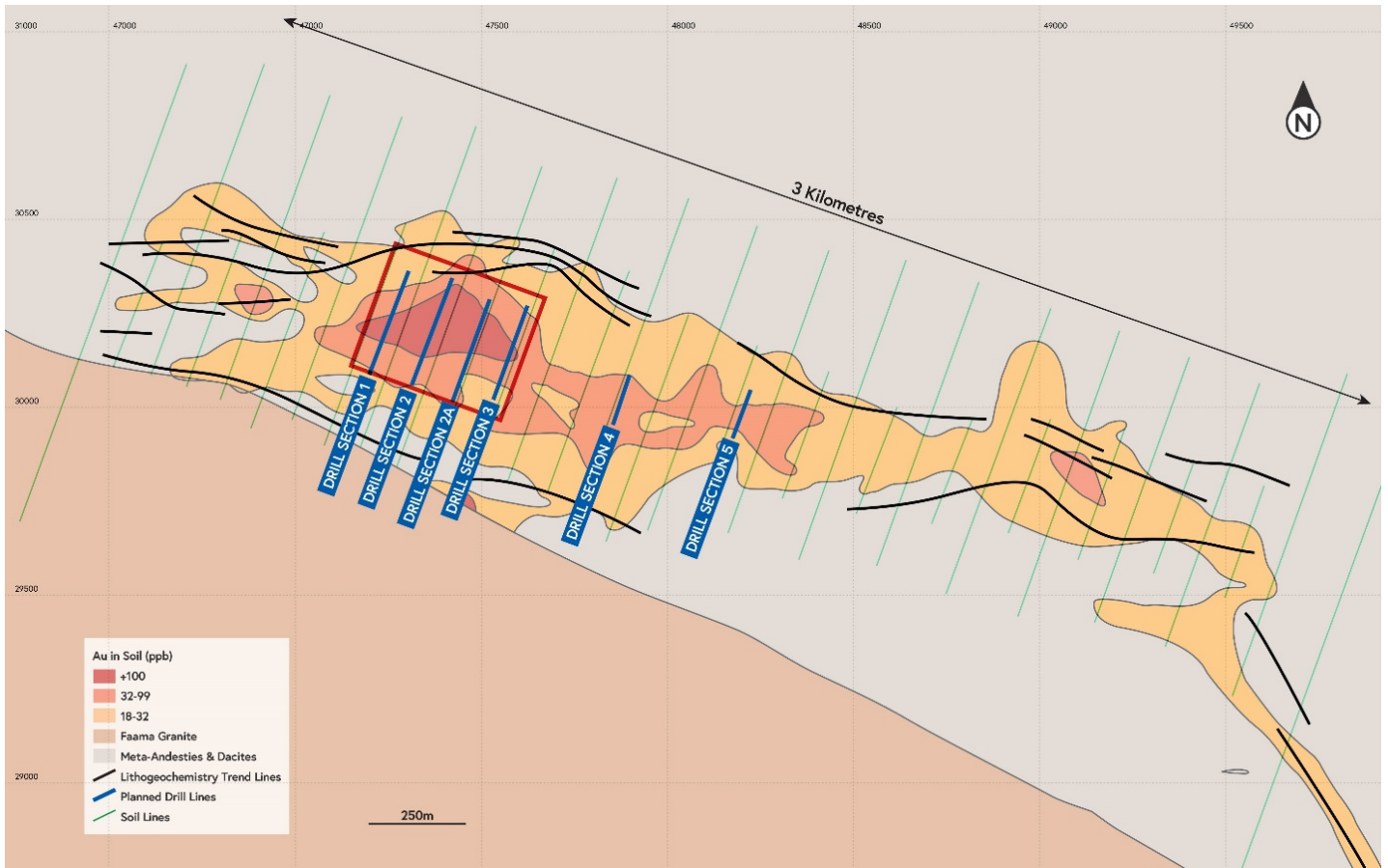


Figure 1: Location of Awale Resources Projects in Cote d'Ivoire



**Figure 2: Contoured gold in soils showing 3km long +18ppb soil anomaly with 500m + 100ppb core which is the focus of current drilling. Original 3 drill line plan has now been extended to 5 drill lines.**

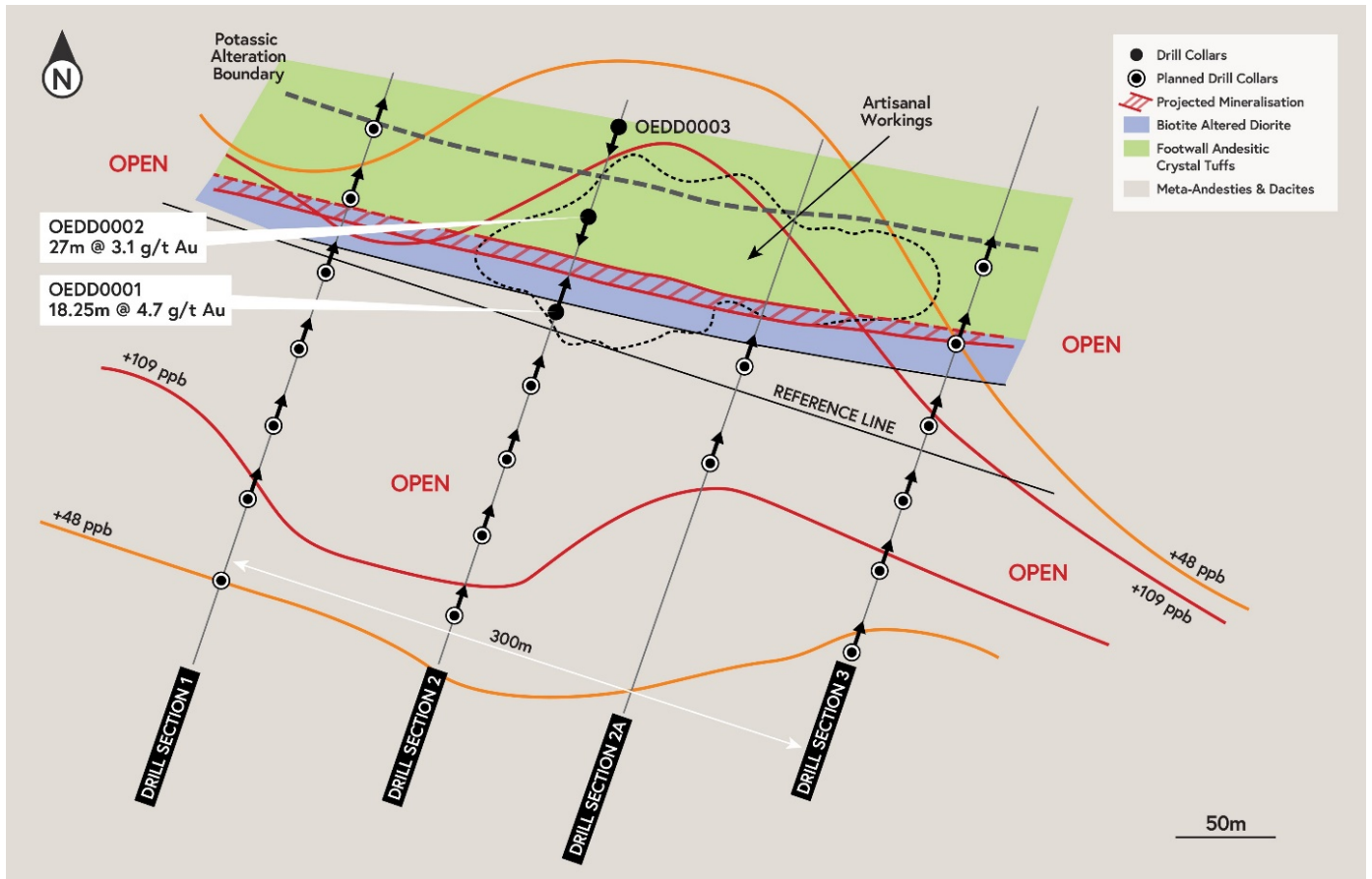
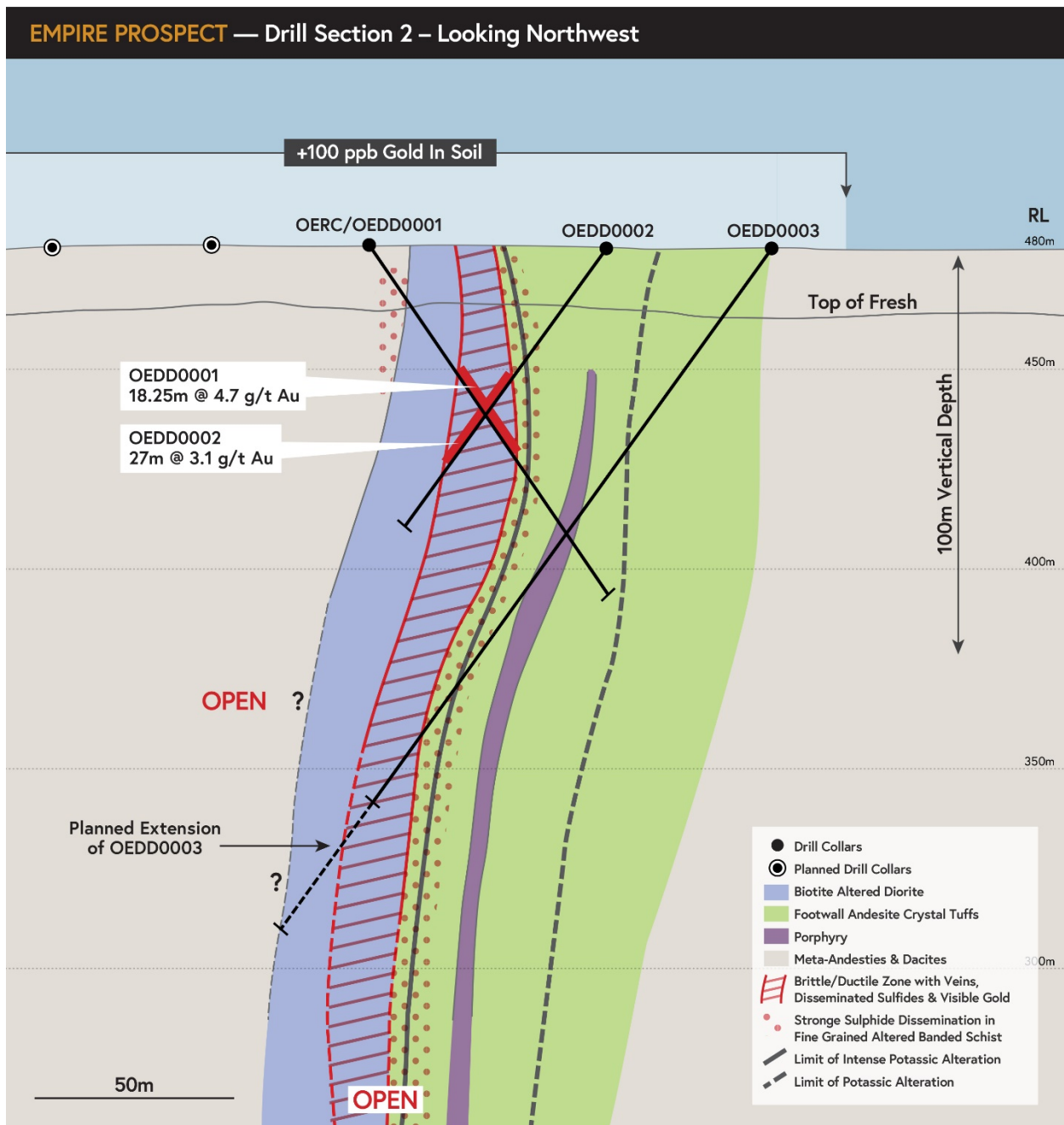


Figure 3: Drill Collar plan showing location of drill holes OEDD0001 and OEDD0002 on drill section 2. The red hatch shows the interpreted projection of the diorite contact and is being prioritized for subsequent drill holes. Mineralisation remains open to the East/West and South. A cross section of Drill Section 2 is shown in Figure 3.



**Figure 4: Cross section of Drill Section 2 looking northwest. Best mineralization is hosted in brittle/ ductile deformation of the diorite. All Reported intercepts are well below the base of complete oxidation.**



**Figure 5: Half core photos showing visible gold in holes OEDD0001, OEDD0002 and OEDD0003.**