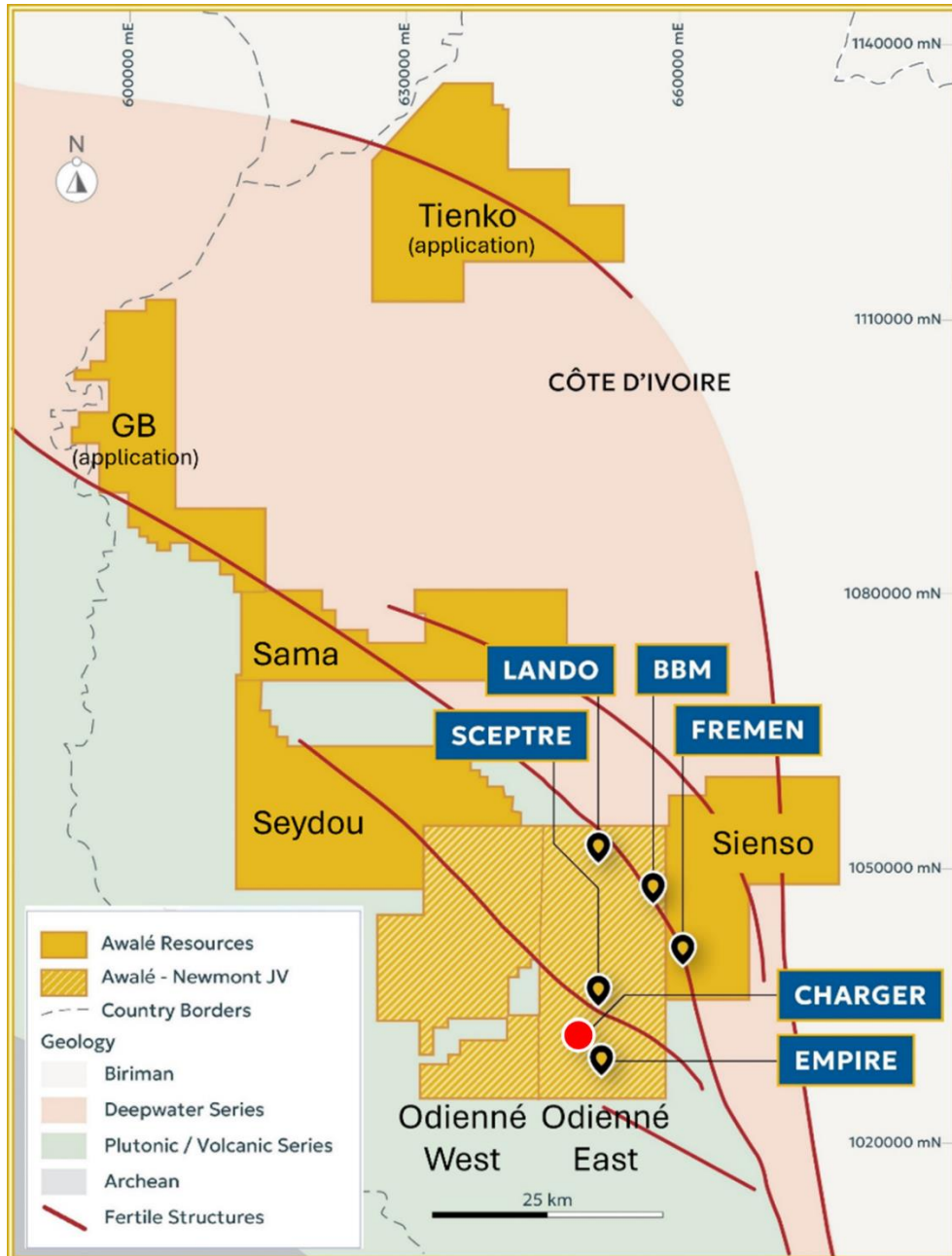


**AWALÉ**  
RESOURCES

**Awalé Hits Multiple High-Grade Intervals Outside Current MRE at Charger 2, Including 18.0 g/t over 7 Metres**



**Figure 1: Odienné Project - Permits and targets map (Charger highlighted in red).**

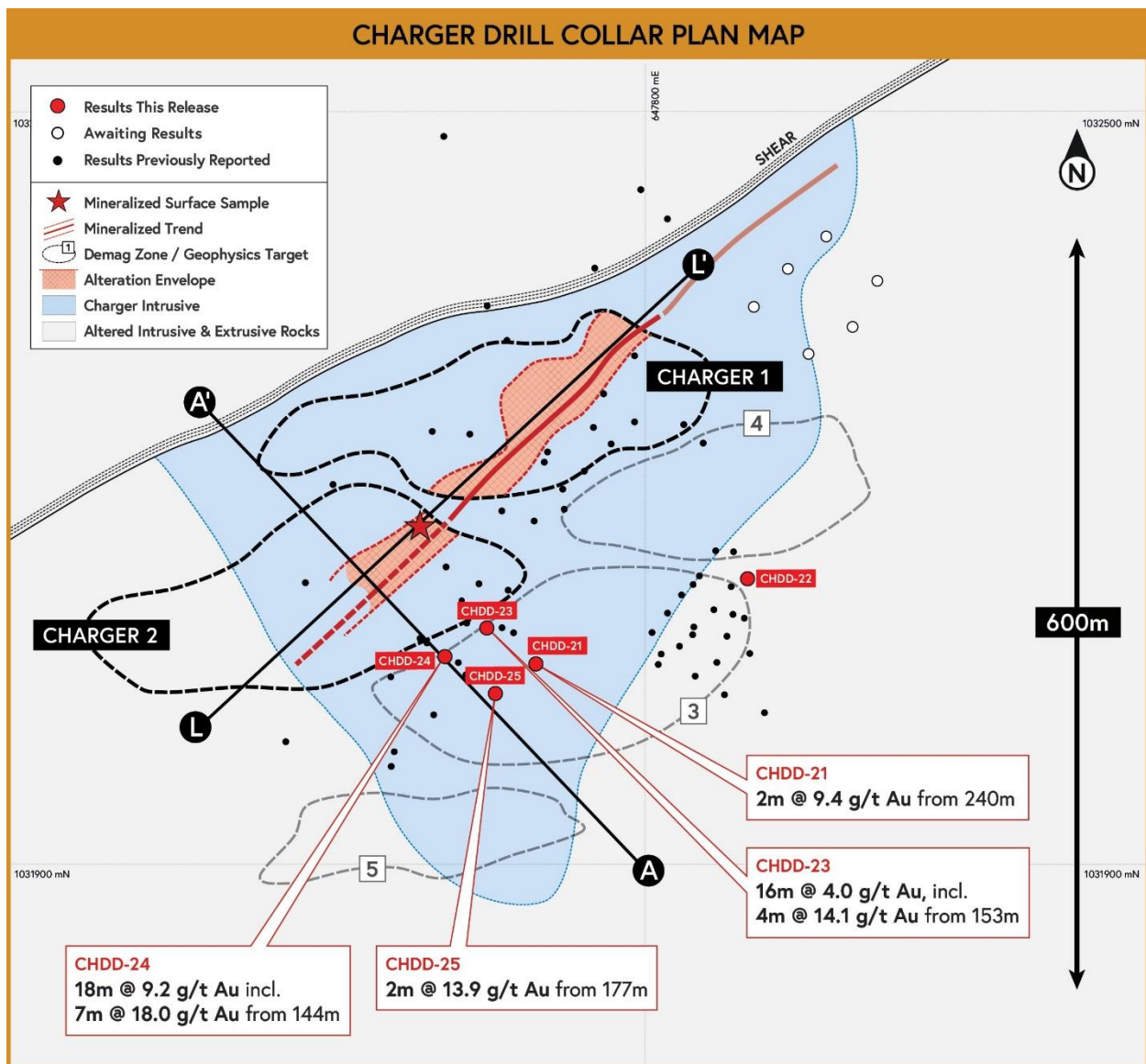


Figure 2: Charger Drill Collar Plan – Showing drill collars from this release in red. ‘Demag’ target zones labelled and numbered 1 to 5. Charger 2 lies within ‘Demag Zone 2’.

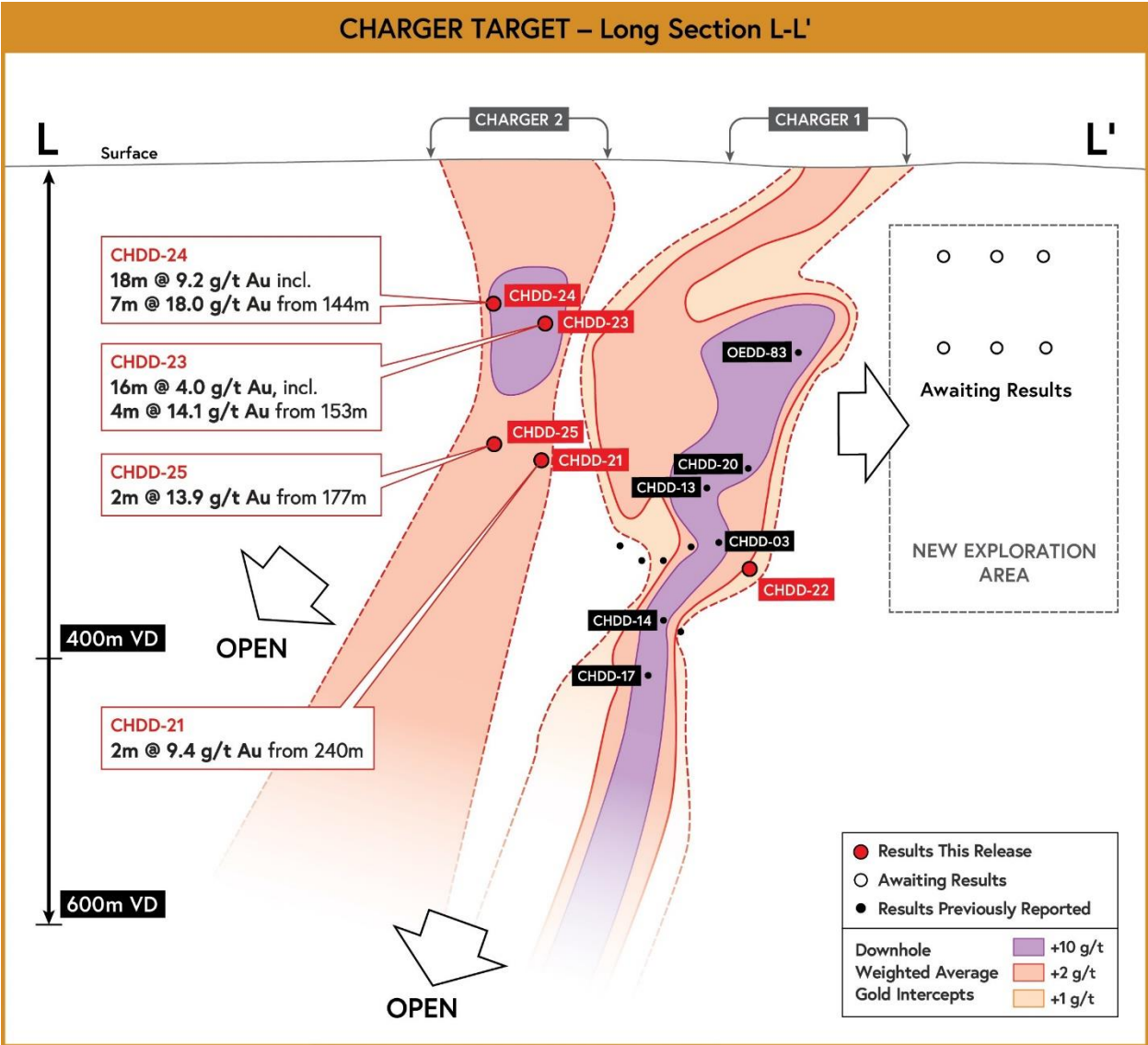


Figure 3: Charger Long Section (line L-L' in plan map, Figure 2) – Gold grams per tonne average grade heatmap. Holes reported in this release are shown in red.

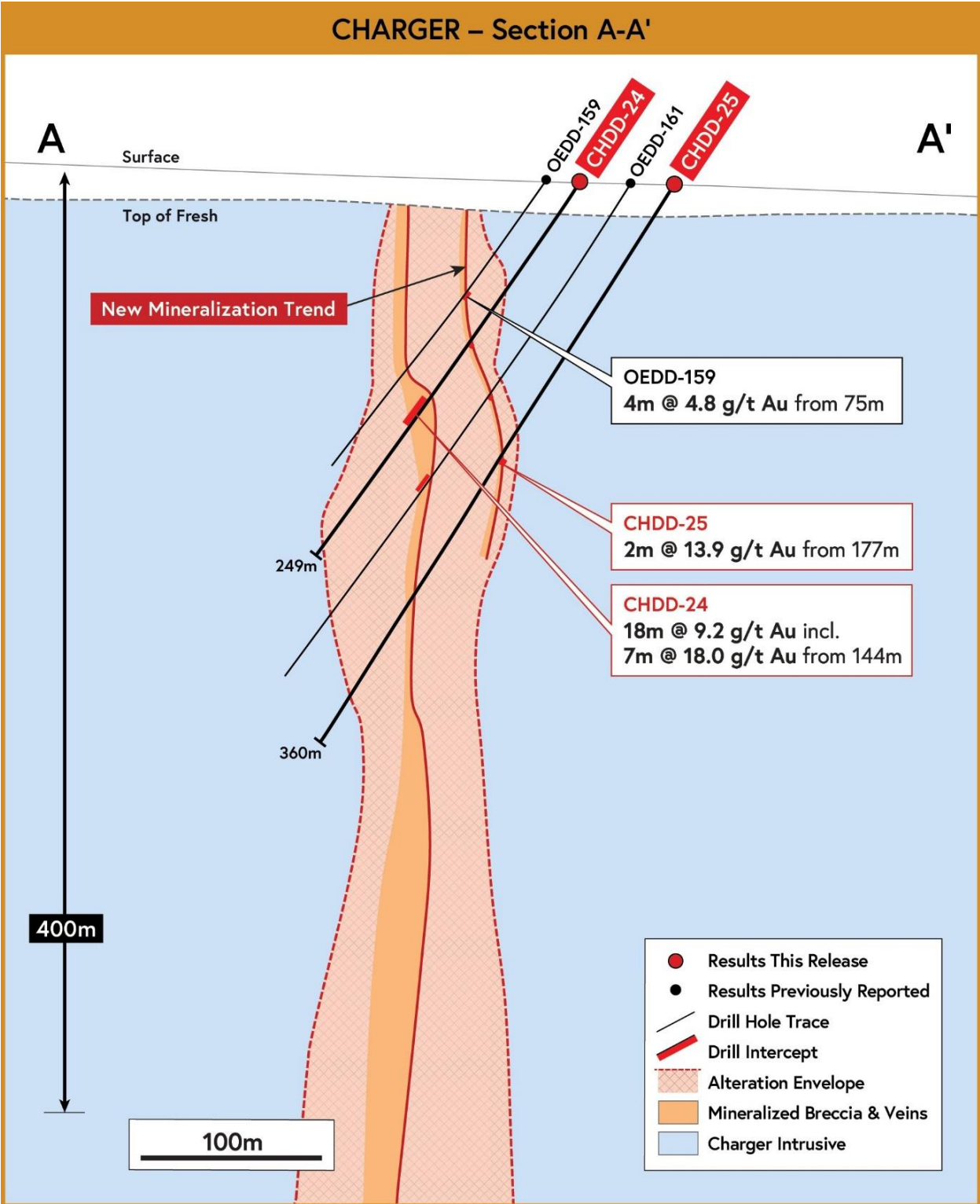


Figure 4: Charger Cross Section (line A-A' in plan map, Figure 2) – Through holes CHDD-24 and CHDD-25 (from this release) and OEDD-159 and OEDD-161 (previously released).